

1

ROUTE 1 (Monday-Friday Service)

1

Route 1



MetroWest Regional Transportation Authority

Fare Information

	Cash	CatchCard	Monthly Pass
Adult:	\$1.50	\$1.25	\$20.00
Senior (65 years of age or older*):	\$0.75	\$0.70	\$10.00
Individuals with Disabilities:	\$0.75	\$0.70	\$10.00
Student with valid student ID:	\$1.00	N/A	N/A
Children under 6 (with adult):	Free		
Active Duty men & women in uniform:	Free		

*To receive the senior discount, a photo ID with birth date listed must be presented. MBTA Access Card, Medicare Card, or MWRTA TAP Pass are accepted as proof of eligibility.
Children under 12 years old may not ride unaccompanied.
Catch Cards can be obtained from drivers on the bus, or at the MWRTA Blandin Hub.

Transfers / Connections

Transfer slips are available on all MWRTA buses and are good for one transfer going in the same direction within the MWRTA bus system only. Transfers are not compatible with the MBTA system. One transfer per paid fare is issued upon request, and must be presented to the next driver within 90 minutes.

Riders can connect to the MBTA Commuter Rails in Downtown Framingham, West Natick, Natick Center, Ashland, and Southborough, as well as the MBTA Green Line at Woodland.

There is no service provided on the following holidays:

New Year's Day, Easter, Patriot's Day,
Memorial Day, Independence Day, Labor Day,
Thanksgiving Day, Christmas Day.

Route 1 (Monday-Friday Service)



MWRTA Customer Service:

(508) 935-2222

Blandin Hub: 15 Blandin Ave.
Framingham, MA 01702

www.mwrta.com



Follow Us: @mwrta



Download the MWRTA
CATCH App on Apple
& Google Play stores!



Scan QR code with
your phone to go
to the MWRTA
website.

ROUTE 1 Weekday (Monday-Friday Service)

OUTBOUND	AM							PM									
Blandin Hub (15 Blandin Ave)	5:22	6:02	~	~	~	~	~	~	12:30	~	~	2:45	~	~	~	~	
MathWorks Lakeside	~	~	~	~	~	~	~	~	~	~	~	3:00	~	~	~	~	
Natick Mall (Wegmans)	5:42	6:22	7:05	7:50	8:40	9:28	10:15	11:40	12:50	2:18	3:05	3:55	4:42	5:32	6:21	7:14	7:54
MathWorks Apple Hill	5:47	6:28	7:11	7:56	8:46	9:34	10:21	11:46	12:56	2:24	3:11	4:01	4:48	5:38	6:27	7:20	8:00
Oak St.	5:49	6:31	7:14	7:59	8:49	9:37	10:24	11:49	12:59	2:27	3:14	4:04	4:51	5:41	6:30	7:23	8:03
Cross St.	5:58	6:40	7:21	8:07	9:00	9:44	10:30	11:55	1:05	2:34	3:21	4:11	4:58	5:49	6:37	7:29	8:09
Babson College - Knight Lot	6:02	6:45	7:26	8:13	9:06	9:50	10:36	12:01	1:10	2:40	3:27	4:17	5:04	5:55	6:43	7:34	8:14
MassBay Wellesley	6:07	6:51	7:35	8:22	9:12	9:56	10:42	12:07	1:21	2:51	3:38	4:28	5:15	6:06	6:54	7:45	8:20
Wellesley Lower Falls	6:12	6:56	7:40	8:27	9:17	10:01	10:47	12:12	1:26	2:56	3:43	4:33	5:20	6:11	6:59	7:50	8:25
Woodland T Station	6:17	7:01	7:45	8:32	9:23	10:06	10:52	12:17	1:31	3:01	3:48	4:38	5:25	6:17	7:04	7:54	8:30

INBOUND	AM							PM									
Woodland T Station	6:21	7:03	7:48	8:36	9:25	10:10	10:55	12:20	1:35	3:07	3:54	4:44	5:33	6:24	7:09	7:56	8:34
Wellesley Lower Falls	6:26	7:08	7:53	8:41	9:30	10:15	11:00	12:25	1:40	3:12	3:59	4:49	5:38	6:29	7:14	8:01	8:39
MassBay Wellesley	6:29	7:13	7:58	8:46	9:36	10:20	11:05	12:30	1:45	3:17	4:04	4:54	5:43	6:34	7:19	8:06	8:44
Babson College - Knight Lot	6:35	7:20	8:05	8:53	9:42	10:26	11:11	12:36	1:51	3:23	4:10	5:00	5:49	6:40	7:25	8:12	8:50
Cross St.	6:39	7:25	8:10	8:58	9:48	10:32	11:17	12:42	1:57	3:29	4:16	5:06	5:55	6:46	7:31	8:18	8:56
Oak St.	6:46	7:32	8:18	9:07	9:57	10:42	11:25	12:50	2:04	3:38	4:25	5:14	6:03	6:55	7:38	8:25	9:02
MathWorks Lakeside	6:52	7:38	8:24	9:13	10:03	10:48	11:31	12:56	2:09	3:45	4:32	5:21	6:10	7:01	7:44	8:30	9:08
Natick Mall (Wegmans)	6:57	7:43	8:29	9:18	10:08	10:53	11:36	1:01	2:14	3:50	4:37	5:27	6:15	7:06	7:49	8:35	9:14
Blandin Hub (15 Blandin Ave.)	~	~	~	~	~	11:05	~	1:14	~	~	~	~	~	~	~	8:49	9:24

Transfers:

Route 1 passengers can make the following transfers:
 MassBay Riverside & Campus Shuttles at the MassBay
 Wellesley Campus
 Routes 2, 3, 4 North, 9, 10, 11, & Natick Commuter Shuttle at the
 Natick Mall (Wegmans Shelter)

Information:

Scheduled times are only approximate; please be at the bus stop 5 - 10 minutes in advance of scheduled times to ensure not missing the bus.
 For up to the minute bus information, call us at (508) 935-2222, or visit www.mwrta.com / download the MWRTA Catch App for GPS tracking.

2

ROUTE 2 Weekday :**Framingham Circuit - Clockwise****Fare Information**

	Cash	CatchCard	Monthly Pass
Adult:	\$1.50	\$1.25	\$20.00
Senior (65 years of age or older*):	\$0.75	\$0.70	\$10.00
Individuals with Disabilities:	\$0.75	\$0.70	\$10.00
Student with valid student ID:	\$1.00	N/A	N/A
Children under 6 (with adult):	Free		
Active Duty men & women in uniform:	Free		

*To receive the senior discount, a photo ID with birth date listed must be presented. MBTA Access Card, Medicare Card, or MWRTA TAP Pass are accepted as proof of eligibility.

Children under 12 years old may not ride unaccompanied.

Catch Cards can be obtained from drivers on the bus, or at the MWRTA Blandin Hub.

Transfers / Connections

Transfer slips are available on all MWRTA buses and are good for one transfer going in the same direction within the MWRTA bus system only. Transfers are not compatible with the MBTA system. One transfer per paid fare is issued upon request, and must be presented to the next driver within 90 minutes.

Riders can connect to the MBTA Commuter Rails in Downtown Framingham, West Natick, Natick Center, Ashland, and Southborough, as well as the MBTA Green Line at Woodland.

There is no service provided on the following holidays:

New Year's Day, Easter, Patriot's Day,
Memorial Day, Independence Day, Labor Day,
Thanksgiving Day, Christmas Day.


MetroWest Regional Transit Authority
**MWRTA Customer Service:**

(508) 935-2222

Blandin Hub: 15 Blandin Ave.

Framingham, MA 01702

www.mwrta.com


Follow Us: @mwrta



Download the MWRTA
CATCH App on Apple
& Google Play stores!



Scan QR code with
your phone to go
to the MWRTA
website.

ROUTE 2 WEEKDAY

2

ROUTE 2 Weekday Service (Clockwise)

v. 9.2024

	<u>AM</u>							<u>PM</u>									
Blandin Hub (15 Blandin Ave.)	6:30	~	~	~	~	~	~	1:35	2:05	~	~	~	~	~	~		
Banana Lot	6:45	7:50	8:56	10:06	11:10	12:15	1:14	1:45	2:15	2:50	3:20	3:55	4:35	5:15	5:50	6:25	6:59
Callahan Center	6:49	7:54	9:00	10:10	11:14	12:19	1:18	1:49	2:19	2:54	3:24	3:59	4:39	5:19	5:54	6:29	7:03
Framingham Center	6:52	7:57	9:02	10:12	11:16	12:21	1:20	1:51	2:21	2:56	3:27	4:02	4:43	5:23	5:58	6:33	7:05
Edmands House	6:57	8:02	9:07	10:17	11:21	12:26	1:25	1:56	2:26	3:01	3:32	4:07	4:49	5:29	6:04	6:39	7:10
McCauliffe Branch Library	7:01	8:06	9:11	10:21	11:25	12:30	1:29	2:00	2:30	3:05	3:36	4:11	4:52	5:32	6:07	6:42	7:12
Pinefield / Water Sts.	7:05	8:10	9:15	10:25	11:29	12:29	1:33	2:04	2:34	3:09	3:40	4:15	4:56	5:36	6:11	6:46	7:16
Elm Rd. / Pinewood Dr.	7:08	8:13	9:18	10:28	11:31	12:32	1:36	2:07	2:37	3:12	3:43	4:18	4:59	5:39	6:14	6:49	7:19
Framingham High School	7:11	8:16	9:21	10:31	11:34	12:34	1:38	2:09	2:39	3:14	3:46	4:21	5:02	5:42	6:17	6:52	7:22
Super Stop & Shop	7:15	8:20	9:25	10:35	11:39	12:39	1:43	2:14	2:44	3:19	3:51	4:26	5:07	5:47	6:22	6:57	7:27
Natick Mall (Wegmans)	7:25	8:30	9:35	10:45	11:49	12:49	1:53	2:24	2:54	3:29	4:01	4:36	5:17	5:57	6:32	7:07	7:32
Shoppers World Bus Shelter	7:29	8:33	9:39	10:48	11:53	12:52	1:56	2:27	2:57	3:32	4:07	4:42	5:21	6:01	6:36	7:11	7:35
Kohl's	7:30	8:34	9:40	10:49	11:54	12:53	1:57	2:28	2:58	3:33	4:09	4:44	5:22	6:02	6:37	7:12	7:36
Arsenal Road Bus Stop	7:35	8:40	9:44	10:53	11:59	12:58	2:02	2:33	3:03	3:38	4:14	4:49	5:26	6:06	6:41	7:16	7:40
Flagg Dr. / Normandy Rd.	7:37	8:42	9:46	10:55	12:01	13:00	2:04	2:35	3:05	3:40	4:16	4:51	5:28	6:08	6:43	7:18	7:42
Rose Kennedy Lane*	7:38	8:43	9:47	10:56	12:02	13:01	2:05	2:36	3:06	3:41	4:17	4:52	5:29	6:09	6:44	7:19	7:43
Lincoln / Pearl Sts.	7:42	8:47	9:51	11:00	12:06	1:05	2:09	2:40	3:10	3:45	4:20	4:55	5:33	6:13	6:48	7:23	7:47
MetroWest Medical Center	7:44	8:49	9:53	11:02	12:08	1:07	2:11	2:42	3:12	3:47	4:22	4:57	5:35	6:15	6:50	7:25	7:49
Banana Lot	7:46	8:51	9:56	11:04	12:10	1:09	2:13	2:44	3:14	3:49	4:25	5:00	5:39	6:19	6:53	7:28	7:51
Blandin Hub (15 Blandin Ave.)	~	~	~	~	~	~	2:23	~	~	~	~	~	~	~	~	7:38	8:00

Transfers

Route 2 passengers can make the following transfers:

- Routes 1, 3, 4 North, 9, 10, & 11 at Natick Mall (Wegmans) Bus Shelter,
- Routes 3, 4 North, 7, 9, & 15 at the Banana Lot.

Route 2 passengers may get picked up or dropped off for Logan Express at the Shopper's World Bus Shelter.

Route 2 passengers can request a deviation to St. Patrick's Manor by calling (508) 935 - 2222

*Stop may NOT be serviced due to snow/ice.

Banana Lot is the Framingham MBTA Commuter Rail Station Northside Parking Lot

Information:

Scheduled times are only approximate; please be at the bus stop 5 - 10 minutes in advance of scheduled times to ensure not missing the bus.

For up to the minute bus information, call us at (508) 935-2222, or visit www.mwrta.com / download the MWRTA Catch App for GPS tracking.

2 WEEKEND

ROUTE 2 WEEKEND

2 WEEKEND

ROUTE 2 Weekend : Framingham Circuit - Clockwise



MetroWest Regional Transportation Authority

Fare Information

	Cash	CatchCard	Monthly Pass
Adult:	\$1.50	\$1.25	\$20.00
Senior (65 years of age or older*):	\$0.75	\$0.70	\$10.00
Individuals with Disabilities:	\$0.75	\$0.70	\$10.00
Student with valid student ID:	\$1.00	N/A	N/A
Children under 6 (with adult):	Free		
Active Duty men & women in uniform:	Free		

*To receive the senior discount, a photo ID with birth date listed must be presented. MBTA Access Card, Medicare Card, or MWRTA TAP Pass are accepted as proof of eligibility.
 Children under 12 years old may not ride unaccompanied.
 Catch Cards can be obtained from drivers on the bus, or at the MWRTA Blandin Hub.

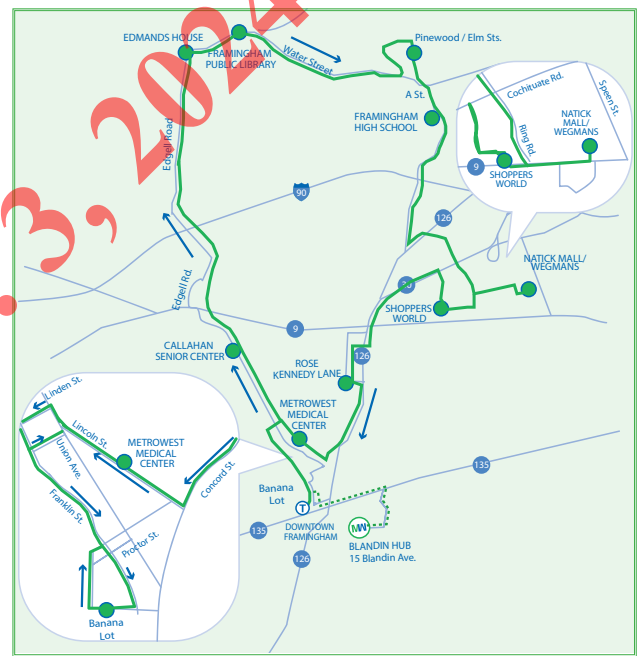
Transfers / Connections

Transfer slips are available on all MWRTA buses and are good for one transfer going in the same direction within the MWRTA bus system only. Transfers are not compatible with the MBTA system. One transfer per paid fare is issued upon request, and must be presented to the next driver within 90 minutes.

Riders can connect to the MBTA Commuter Rails in Downtown Framingham, West Natick, Natick Center, Ashland, and Southborough, as well as the MBTA Green Line at Woodland.

There is no service provided on the following holidays:

- New Year's Day, Easter, Patriot's Day,
- Memorial Day, Independence Day, Labor Day,
- Thanksgiving Day, Christmas Day.



MWRTA Customer Service:

(508) 935-2222

Blandin Hub: 15 Blandin Ave.

Framingham, MA 01702

www.mwrtta.com



Follow Us: @mwrtta



Download the MWRTA CATCH App on Apple & Google Play stores!



Scan QR code with your phone to go to the MWRTA website.

ROUTE 2 Weekend Service (Clockwise)

	<u>AM</u>			<u>PM</u>			
Blandin Hub (15 Blandin Ave.)	9:00	~	~	~	~	~	~
Banana Lot	9:10	10:15	11:20	12:25	1:30	2:35	3:40
Callahan Center	9:14	10:19	11:24	12:29	1:34	2:39	3:44
Framingham Center	9:18	10:23	11:28	12:33	1:38	2:43	3:48
Edmands House	9:23	10:28	11:33	12:38	1:43	2:48	3:53
McCauliffe Branch Library	9:25	10:30	11:35	12:40	1:45	2:50	3:55
Pinefield / Water Sts.	9:28	10:33	11:38	12:43	1:48	2:53	3:58
Elm Rd. / Pinewood Dr.	9:31	10:36	11:41	12:46	1:51	2:56	4:01
Framingham High School	9:34	10:39	11:44	12:49	1:54	2:59	4:04
Super Stop & Shop	9:37	10:43	11:48	12:53	1:58	3:03	4:08
Natick Mall (Wegmans)	9:48	10:53	11:58	1:03	2:08	3:13	4:18
Shoppers World Bus Shelter	9:50	10:56	12:01	1:06	2:11	3:16	4:21
Kohl's	9:51	10:57	12:02	1:07	2:12	3:17	4:22
Arsenal Road Bus Stop	9:56	11:03	12:07	1:12	2:17	3:22	4:28
Flagg Dr. / Normandy Rd.	9:58	11:05	12:09	1:14	2:19	3:24	4:30
Rose Kennedy Lane*	9:59	11:06	12:10	1:15	2:20	3:25	4:31
Lincoln / Pearl Sts.	10:03	11:10	12:14	1:19	2:24	3:28	4:35
MetroWest Medical Center	10:05	11:12	12:16	1:21	2:26	3:31	4:37
Banana Lot	10:07	11:14	12:18	1:23	2:28	3:33	4:39
Blandin Hub (15 Blandin Ave.)	~	~	~	~	~	~	4:50

Scheduled Times

Scheduled times are only approximate; please wait for the MWRTA 5 - 10 minutes in advance of scheduled times to assure not missing the bus.

For up to the minute bus information call the MWRTA at (508) 935-2222, or visit www.mwrta.com / Download the MWRTA Catch App for GPS tracking.

The MWRTA uses the Flag Down System which allows buses to stop anywhere along their routes to pick up passengers, where it is safe to do so. Passengers can hail MWRTA buses by waving.

Transfers

Route 2 Weekend passengers can make the following transfers:

Routes 3, 4 North, & 7 at the Banana Lot.

Routes 4 North & 11 at the Natick Mall (Wegmans).

Route 2 passengers can request a deviation to St. Patrick's Manor by calling (508) 935-2222.

Banana Lot is the Framingham MBTA Commuter Rail Station Northside Parking Lot

3

ROUTE 3 Weekday :**Framingham Circuit - Counter Clockwise**

MetroWest Regional Transportation Authority

Fare Information

	Cash	CatchCard	Monthly Pass
Adult:	\$1.50	\$1.25	\$20.00
Senior (65 years of age or older*):	\$0.75	\$0.70	\$10.00
Individuals with Disabilities:	\$0.75	\$0.70	\$10.00
Student with valid student ID:	\$1.00	N/A	N/A
Children under 6 (with adult):	Free		
Active Duty men & women in uniform:	Free		

*To receive the senior discount, a photo ID with birth date listed must be presented. MBTA Access Card, Medicare Card, or MWRTA TAP Pass are accepted as proof of eligibility.

Children under 12 years old may not ride unaccompanied.

Catch Cards can be obtained from drivers on the bus, or at the MWRTA Blandin Hub.

Transfers / Connections

Transfer slips are available on all MWRTA buses and are good for one transfer going in the same direction within the MWRTA bus system only. Transfers are not compatible with the MBTA system. One transfer per paid fare is issued upon request, and must be presented to the next driver within 90 minutes.

Riders can connect to the MBTA Commuter Rails in Downtown Framingham, West Natick, Natick Center, Ashland, and Southborough, as well as the MBTA Green Line at Woodland.

There is no service provided on the following holidays:

- New Year's Day, Easter, Patriot's Day,
- Memorial Day, Independence Day, Labor Day,
- Thanksgiving Day, Christmas Day.

**MWRTA Customer Service:**

(508) 935-2222

Blandin Hub: 15 Blandin Ave.
Framingham, MA 01702

www.mwrta.com



Follow Us: @mwrta



Download the MWRTA
CATCH App on Apple &
Google Play stores!



Scan QR code with
your phone to go
to the MWRTA
website.

ROUTE 3 WEEKDAY

3

AM

Blandin Hub (15 Blandin Ave.)	6:15	7:00	~	~	~	~	~	~	~	~
Banana Lot	6:25	7:05	7:40	8:20	8:55	9:35	10:10	10:50	11:25	12:00
MetroWest Medical Center	6:29	7:09	7:44	8:24	8:59	9:39	10:14	10:54	11:29	12:04
Flagg Dr. / Normany Rd.	6:36	7:16	7:51	8:31	9:06	9:46	10:21	11:01	11:36	12:11
Rose Kennedy Lane*	6:37	7:17	7:52	8:32	9:07	9:47	10:22	11:02	11:37	12:12
Walmart	6:44	7:24	7:59	8:39	9:14	9:54	10:29	11:09	11:44	12:19
Sherwood Plaza	6:48	7:28	8:03	8:43	9:18	9:58	10:33	11:13	11:48	12:23
Natick Mall (Wegmans)	6:53	7:33	8:08	8:48	9:23	10:03	10:38	11:18	11:53	12:28
Super Stop & Shop	7:01	7:41	8:17	8:56	9:31	10:11	10:47	11:27	12:01	12:37
Framingham High School	7:08	7:48	8:23	9:03	9:38	10:18	10:53	11:33	12:08	12:43
Elm St. / Pinewood Dr.	7:11	7:51	8:26	9:06	9:41	10:21	10:56	11:36	12:11	12:46
Pinefield / Water Sts.	7:14	7:54	8:29	9:09	9:44	10:24	10:59	11:39	12:14	12:49
Nobscoot Fire Station	7:18	7:58	8:34	9:14	9:48	10:28	11:03	11:43	12:18	12:53
Edmands House	7:21	8:01	8:37	9:17	9:51	10:31	11:06	11:46	12:21	12:56
Framingham Center	7:26	8:06	8:42	9:22	9:56	10:36	11:11	11:51	12:26	1:01
Union / Lincoln Sts.	7:31	8:11	8:47	9:27	10:00	10:40	11:15	11:55	12:30	1:05
Banana Lot	7:34	8:14	8:50	9:30	10:04	10:44	11:19	11:59	12:34	1:09
Blandin Hub (15 Blandin Ave.)	~	~	~	~	~	~	~	~	12:44	1:15

PM

Blandin Hub (15 Blandin Ave.)	12:30	12:55	~	~	~	~	~	~	~	~
Banana Lot	12:40	1:05	1:50	2:20	3:05	3:35	4:20	4:50	5:40	6:55
MetroWest Medical Center	12:44	1:09	1:54	2:24	3:09	3:39	4:24	4:54	5:44	6:59
Flagg Dr. / Normany Rd.	12:51	1:16	2:01	2:31	3:16	3:46	4:31	5:01	5:51	7:06
Rose Kennedy Lane*	12:52	1:17	2:02	2:32	3:17	3:47	4:32	5:02	5:52	7:07
Walmart	12:59	1:23	2:09	2:39	3:24	3:54	4:39	5:10	5:59	7:13
Sherwood Plaza	1:03	1:27	2:13	2:43	3:28	3:58	4:45	5:16	6:05	7:19
Natick Mall (Wegmans)	1:09	1:33	2:19	2:49	3:34	4:04	4:51	5:22	6:11	7:26
Super Stop & Shop	1:16	1:40	2:26	2:56	3:42	4:12	4:59	5:32	6:19	7:34
Framingham High School	1:22	1:46	2:32	3:02	3:46	4:16	5:03	5:36	6:23	7:38
Elm St. / Pinewood Dr.	1:25	1:49	2:35	3:05	3:49	4:19	5:06	5:39	6:26	7:41
Pinefield / Water Sts.	1:28	1:52	2:38	3:08	3:52	4:22	5:09	5:42	6:29	7:44
Nobscoot Fire Station	1:32	1:56	2:42	3:12	3:56	4:26	5:16	5:49	6:36	7:51
Edmands House	1:35	1:59	2:45	3:15	3:59	4:29	5:19	5:52	6:39	7:54
Framingham Center	1:39	2:03	2:49	3:19	4:03	4:33	5:23	5:56	6:43	7:58
Union / Lincoln Sts.	1:43	2:07	2:53	3:23	4:07	4:37	5:27	6:00	6:47	8:02
Banana Lot	1:47	2:11	2:57	3:27	4:11	4:41	5:31	6:04	6:51	8:06
Blandin Hub (15 Blandin Ave.)	~	~	~	~	~	~	~	6:15	~	8:15

Information:

Scheduled times are only approximate; please be at the bus stop 5 - 10 minutes in advance of scheduled times to ensure not missing the bus.

For up to the minute bus information, call us at (508) 935-2222, or visit www.mwrta.com / download the MWRTA Catch App for GPS tracking.

Transfers

- Route 3 passengers can make the following transfers:
- 1, 2, 4 North, 9, 10, & 11 at the Natick Mall (Wegmans Shelter);
 - Routes 2, 4 North, 7, 9, & 15 at the Banana Lot.
- Riders can request a deviation to St. Patrick's Manor by calling (508) 935-2222.
- Route 3 passengers may get picked up or dropped off For Logan Express at the Shopper's World Bus shelter.
- *Stop may NOT be serviced due to snow/ice.
- Banana Lot is the Framingham MBTA Commuter Rail Station Northside Parking Lot.

3

Weekend

ROUTE 3 Weekend :

Framingham Circuit - Counter Clockwise

Fare Information

	Cash	CatchCard	Monthly Pass
Adult:	\$1.50	\$1.25	\$20.00
Senior (65 years of age or older*):	\$0.75	\$0.70	\$10.00
Individuals with Disabilities:	\$0.75	\$0.70	\$10.00
Student with valid student ID:	\$1.00	N/A	N/A
Children under 6 (with adult):	Free		
Active Duty men & women in uniform:	Free		

*To receive the senior discount, a photo ID with birth date listed must be presented. MBTA Access Card, Medicare Card, or MWRTA TAP Pass are accepted as proof of eligibility. Children under 12 years old may not ride unaccompanied. Catch Cards can be obtained from drivers on the bus, or at the MWRTA Blandin Hub.

Transfers / Connections

Transfer slips are available on all MWRTA buses and are good for one transfer going in the same direction within the MWRTA bus system only. Transfers are not compatible with the MBTA system. One transfer per paid fare is issued upon request, and must be presented to the next driver within 90 minutes.

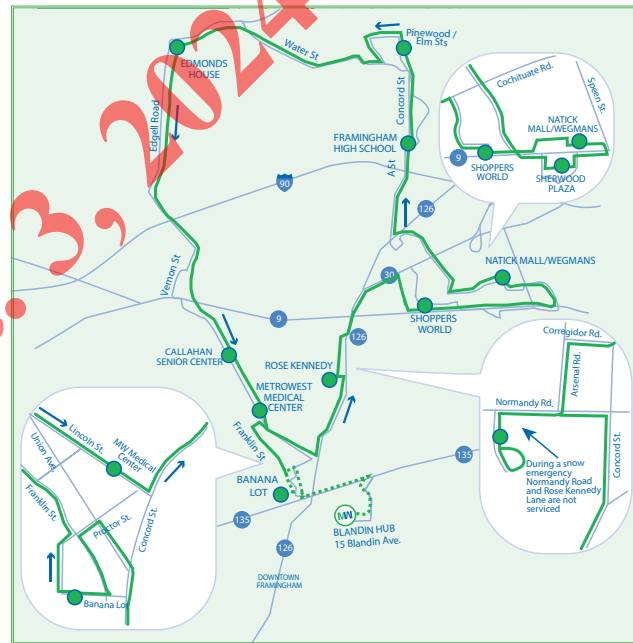
Riders can connect to the MBTA Commuter Rails in Downtown Framingham, West Natick, Natick Center, Ashland, and Southborough, as well as the MBTA Green Line at Woodland.

There is no service provided on the following holidays:

New Year's Day, Easter, Patriot's Day,
Memorial Day, Independence Day, Labor Day,
Thanksgiving Day, Christmas Day.



MetroWest Regional Transportation Authority



MWRTA Customer Service:

(508) 935-2222

Blandin Hub: 15 Blandin Ave.
Framingham, MA 01702

www.mwrta.com



Follow Us: @mwrta



Download the MWRTA
CATCH App on Apple &
Google Play stores!



Scan QR code with
your phone to go
to the MWRTA
website.

ROUTE 3 WEEKEND

3

Weekend



ROUTE 3 Weekend Service (Counter Clockwise)



v 9.2024

	<u>AM</u>			<u>PM</u>			
Blandin Hub (15 Blandin Ave.)	8:25	~	~	~	~	~	~
Banana Lot	8:35	9:46	11:00	12:15	1:30	2:44	3:55
MetroWest Medical Center	8:39	9:50	11:04	12:19	1:34	2:48	3:59
Flagg Dr. / Normany Rd.	8:46	9:57	11:11	12:26	1:41	2:55	4:06
Rose Kennedy Lane*	8:47	9:58	11:12	12:27	1:42	2:56	4:07
Walmart	8:54	10:05	11:19	12:34	1:49	3:03	4:14
Sherwood Plaza	8:58	10:09	11:23	12:38	1:53	3:07	4:18
Natick Mall (Wegmans)	9:04	10:15	11:29	12:44	1:59	3:13	4:24
Super Stop & Shop	9:12	10:23	11:37	12:52	2:07	3:21	4:32
Framingham High School	9:15	10:26	11:40	12:55	2:10	3:24	4:35
Elm St. / Pinewood Dr.	9:18	10:29	11:43	12:58	2:13	3:27	4:38
Pinefield / Water Sts.	9:21	10:32	11:46	1:01	2:16	3:30	4:41
Nobscot Fire Station	9:25	10:36	11:49	1:04	2:19	3:33	4:44
Edmands House	9:28	10:39	11:52	1:07	2:22	3:36	4:47
Framingham Center	9:33	10:44	11:57	1:12	2:27	3:41	4:52
Union / Lincoln Sts.	9:41	10:52	12:06	1:21	2:36	3:50	5:01
Banana Lot	9:44	10:55	12:09	1:24	2:39	3:53	5:04
Blandin Hub (15 Blandin Ave.)	~	~	~	~	~	~	5:10

Information:

Scheduled times are only approximate; please be at the bus stop 5 - 10 minutes in advance of scheduled times to ensure not missing the bus.

For up to the minute bus information, call us at (508) 935-2222, or visit www.mwrta.com / download the MWRTA Catch App for GPS tracking.

Transfers

Route 3 Weekend passengers can make the following transfers:
 Routes 4 North, 11, & GLC at the Natick Mall (Wegmans);
 Route 7 at the Banana Lot.

Route 3 passengers can request a deviation to St. Patrick's Manor by calling (508) 935 - 2222

*Stop may NOT be serviced due to snow/ice.

Banana Lot is the Framingham MBTA Commuter Rail Station Northside Lot

6

ROUTE 6 WEEKDAY



MetroWest Regional Transportation Authority

Fare Information

	Cash	CatchCard	Monthly Pass
Adult:	\$1.50	\$1.25	\$20.00
Senior (65 years of age or older*):	\$0.75	\$0.70	\$10.00
Individuals with Disabilities:	\$0.75	\$0.70	\$10.00
Student with valid student ID:	\$1.00	N/A	N/A
Children under 6 (with adult):	Free		
Active Duty men & women in uniform:	Free		

*To receive the senior discount, a photo ID with birth date listed must be presented. MBTA Access Card, Medicare Card, or MWRTA TAP Pass are accepted as proof of eligibility.

Children under 12 years old may not ride unaccompanied.

Catch Cards can be obtained from drivers on the bus, or at the MWRTA Blandin Hub.

Transfers / Connections

Transfer slips are available on all MWRTA buses and are good for one transfer going in the same direction within the MWRTA bus system only. Transfers are not compatible with the MBTA system. One transfer per paid fare is issued upon request, and must be presented to the next driver within 90 minutes.

Riders can connect to the MBTA Commuter Rails in Downtown Framingham, West Natick, Natick Center, Ashland, and Southborough, as well as the MBTA Green Line at Woodland.

There is no service provided on the following holidays:

New Year's Day, Easter, Patriot's Day,
Memorial Day, Independence Day, Labor Day,
Thanksgiving Day, Christmas Day.



MWRTA Customer Service:

Ph: (508) 935-2222

Central Hub: 15 Blandin Ave.

Framingham, MA 01702

www.mwrtma.com



Follow us: @MWRTA



Download the MWRTA
CATCH App on Apple
& Google Play stores!



Scan QR code with
your phone to go
to the MWRTA
website.

ROUTE 6 WEEKDAY

6

AM

PM

OUTBOUND	Blandin Hub (15 Blandin Ave.)	5:50	7:19	8:45	9:55	11:07	12:19	1:25	2:00	3:35	5:03	6:28	7:42	~
	Framingham MBTA	5:56	7:23	8:49	9:58	11:10	12:23	1:29	2:04	3:39	5:08	6:32	7:47	~
	Winthrop / Hollis Sts.	5:58	7:25	8:51	10:00	11:12	12:25	1:31	2:06	3:41	5:10	6:34	7:49	~
	Market Basket Plaza at Big Lots	~	7:28	8:55	10:04	11:16	12:29	1:35	2:10	3:47	5:15	6:38	7:54	~
	Shaw's	~	7:31	8:59	10:08	11:20	12:32	1:39	2:20	3:57	5:20	6:42	7:58	~
	Washington St. at Cong. Church	6:08	7:38	9:05	10:14	11:26	12:39	1:45	2:27	3:58	5:27	6:48	8:04	~
	Milford Crossings	~	7:48	9:15	10:25	11:37	12:49	1:55	2:39	4:15	5:40	7:00	8:14	~
	School St./Spruce St.	6:25	~	~	~	~	~	~	~	~	~	~	~	~
INBOUND	Milford Crossings	6:35	8:00	9:20	10:30	11:42	12:51	1:57	2:55	4:23	5:45	7:04	8:17	10:10*
	Holliston Public Library	6:43	8:12	9:32	10:42	11:54	1:03	2:09	3:07	4:35	5:57	7:14	8:27	10:20
	Shaw's	~	8:23	9:38	10:48	12:00	1:09	2:15	3:13	4:43	6:10	7:24	8:33	10:26
	Market Basket Plaza at Big Lots	~	8:27	9:42	10:52	12:04	1:13	2:19	3:18	4:48	6:15	7:28	8:37	10:30
	Winthrop / Hollis Sts.	6:54	8:29	9:44	10:54	12:06	1:15	2:21	3:21	4:51	6:18	7:30	8:40	10:33
	Framingham MBTA	7:03	8:33	9:47	10:57	12:09	1:18	2:24	3:25	4:54	6:21	7:34	8:43	10:37
	Blandin Hub (15 Blandin Ave.)	7:09	8:38	9:50	11:01	12:13	1:22	2:30	3:30	4:58	6:25	7:37	8:48	10:42

Scheduled Times

Scheduled times are only approximate; please wait for the MWRTA 5 - 10 minutes in advance of scheduled times to assure not missing the bus. For up to the minute bus information call MWRTA at (508) 935-2222 or visit www.mwrta.com / download the MWRTA Catch App for GPS tracking.

The MWRTA uses the Flag Down System which allows buses to stop anywhere along their routes to pick up passengers, where it is safe to do so. Passengers can hail MWRTA buses by waving.

Transfers

Route 6 passengers can make the following transfers:

Route 14 at Milford Crossings (Stop & Shop)

Route 4S & 5 at the Framingham MBTA station

Routes 4N, 4S, 5, 10, and 11 at the Blandin Hub.

Passengers may request a pick up at Mission Springs by calling (508) 935-2222

* The last loop of the Route 14 will return to the Blandin Hub as the Route 6

14

ROUTE 14 WEEKDAY



MetroWest Regional Transportation Authority

Fare Information

	Cash	CatchCard	Monthly Pass
Adult:	\$1.50	\$1.25	\$20.00
Senior (65 years of age or older*):	\$0.75	\$0.70	\$10.00
Individuals with Disabilities:	\$0.75	\$0.70	\$10.00
Student with valid student ID:	\$1.00	N/A	N/A
Children under 6 (with adult):	Free		
Active Duty men & women in uniform:	Free		

*To receive the senior discount, a photo ID with birth date listed must be presented. MBTA Access Card, Medicare Card, or MWRTA TAP Pass are accepted as proof of eligibility. Children under 12 years old may not ride unaccompanied. Catch Cards can be obtained from drivers on the bus, or at the MWRTA Blandin Hub.

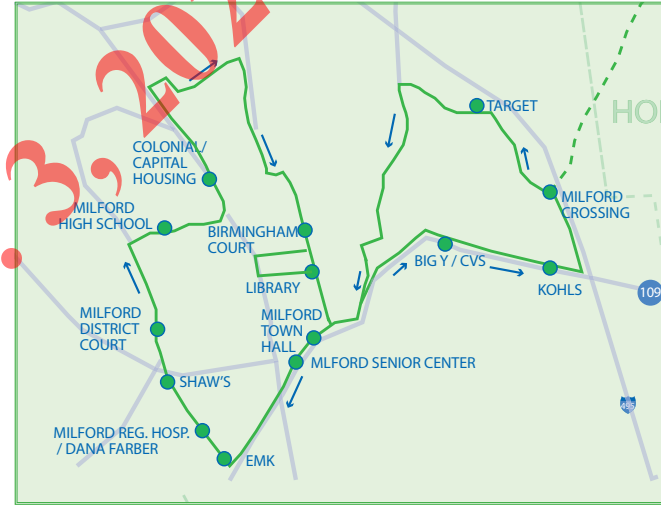
Transfers / Connections

Transfer slips are available on all MWRTA buses and are good for one transfer going in the same direction within the MWRTA bus system only. Transfers are not compatible with the MBTA system. One transfer per paid fare is issued upon request, and must be presented to the next driver within 90 minutes.

Riders can connect to the MBTA Commuter Rails in Downtown Framingham, West Natick, Natick Center, Ashland, and Southborough, as well as the MBTA Green Line at Woodland.

There is no service provided on the following holidays:

New Year's Day, Easter, Patriot's Day,
Memorial Day, Independence Day, Labor Day,
Thanksgiving Day, Christmas Day.



MWRTA Customer Service:

Ph: (508) 935-2222
Central Hub: 15 Blandin Ave.
Framingham, MA 01702

www.mwrta.com  Follow us: @MWRTA



Download the MWRTA
CATCH App on Apple
& Google Play stores!



Scan QR code with
your phone to go
to the MWRTA
website.

ROUTE 14 WEEKDAY

14

AM**PM**

		AM					PM							
		6:30	~	~	~	~	1:20	~	~	~	~	~		
OUTBOUND	Blandin Hub (15 Blandin Ave.)	6:30	~	~	~	~	1:20	~	~	~	~	~		
	Milford Crossings	6:57	8:09	9:17	10:28	11:38	12:50	1:55	2:55	4:16	5:41	7:01	8:16	9:12
	Target	7:00	8:11	9:21	10:35	11:45	12:52	1:57	3:02	4:19	5:46	7:06	8:21	9:17
	East Main St. Bus Shelter	7:10	8:24	9:34	10:47	11:57	1:03	2:04	3:08	4:28	5:55	7:14	8:30	9:26
	Milford Town Hall	7:11	8:25	9:35	10:48	11:58	1:04	2:05	3:11	4:29	5:56	7:16	8:32	9:28
	Milford Senior Center	7:12	8:26	9:36	10:49	11:59	1:05	2:06	3:12	4:30	5:57	7:18	8:33	9:29
	Main St. at Police Station	7:13	8:27	9:37	10:50	12:00	1:06	2:07	3:13	4:31	5:58	7:21	8:34	9:30
	EMK Community Health	7:20	8:30	9:41	10:55	12:05P	1:08	2:12	3:14	4:32	5:59	7:26	8:36	9:32
INBOUND	Milford Regional Hospital	7:23	8:33	9:44	10:58	12:08P	1:11	2:15	3:16	4:34	6:02	7:30	8:40	9:36
	Shaw's / Walgreens	7:26	8:36	9:47	11:01	12:11P	1:15	2:20	3:20	4:35	6:04	7:32	8:42	9:38
	Milford High School	7:29	8:39	9:50	11:04	12:14P	1:18	2:25	3:24	4:41	6:09	7:37	8:47	9:43
	Colonial / Capital Housing	7:30	8:40	9:51	11:05	12:15P	1:19	2:28	3:25	4:42	6:10	7:41	8:49	9:45
	Birmingham Court	7:42	8:47	9:57	11:12	12:21P	1:27	2:35	3:32	4:49	6:20	7:48	8:55	9:51
	Milford Library	7:45	8:50	10:00	11:14	12:22P	1:29	2:39	3:35	4:54	6:24	7:52	8:59	9:55
	Milford Town Hall	7:47	8:54	10:04	11:17	12:27P	1:33	2:40	3:38	4:56	6:26	7:54	9:01	9:57
	Big Y	7:50	8:58	10:06	11:19	12:29P	1:35	2:43	3:41	4:59	6:30	7:58	9:05	10:01
	Kohls	7:52	9:00	10:09	11:22	12:31P	1:37	2:44	3:44	5:02	6:33	8:00	9:08	10:04
	Milford Crossings	7:54	9:03	10:14	11:27	12:35P	1:41	2:45	3:48	5:16	6:37	8:02	9:11	10:07*
Blandin Hub (15 Blandin Ave.)		~	~	~	~	2:14	~	~	~	~	~	~	10:42	

Information

Scheduled times are only approximate; please wait for the MWRTA 5 - 10 minutes in advance of scheduled times to assure not missing the bus.

For up to the minute bus information call the MWRTA at (508) 935 - 2222 or visit www.mwrta.com/ download the MWRTA Catch App for GPS tracking. The MWRTA uses the Flag Down System which allows buses to stop anywhere along their routes to pick up passengers, where it is safe to do so. Passengers can hail MWRTA buses by waving.

Transfers

Route 14 passengers can make the following transfers:

Route 6 at Milford Crossing Stop & Shop

Routes 4N, 4S, 5, 6, 10, and 11 at the Blandin Hub.

*The Route 14 will return to the Blandin Hub for the night as the Route 6

14

ROUTE 14 WEEKEND



MetroWest Regional Transportation Authority

Fare Information

	Cash	CatchCard	Monthly Pass
Adult:	\$1.50	\$1.25	\$20.00
Senior (65 years of age or older*):	\$0.75	\$0.70	\$10.00
Individuals with Disabilities:	\$0.75	\$0.70	\$10.00
Student with valid student ID:	\$1.00	N/A	N/A
Children under 6 (with adult):	Free		
Active Duty men & women in uniform:	Free		

*To receive the senior discount, a photo ID with birth date listed must be presented. MBTA Access Card, Medicare Card, or MWRTA TAP Pass are accepted as proof of eligibility. Children under 12 years old may not ride unaccompanied. Catch Cards can be obtained from drivers on the bus, or at the MWRTA Blandin Hub.

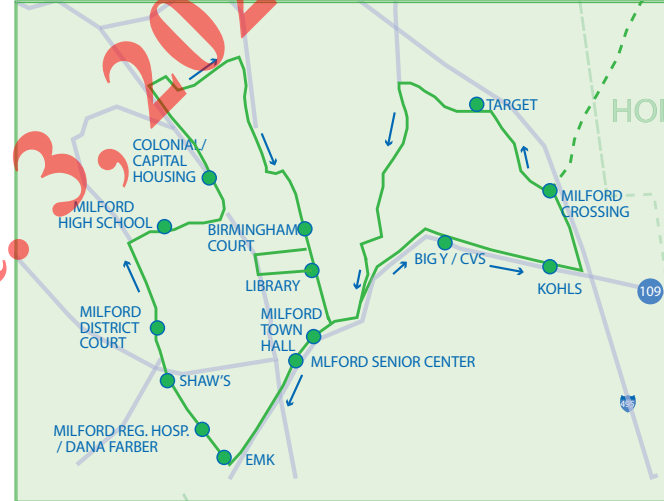
Transfers / Connections

Transfer slips are available on all MWRTA buses and are good for one transfer going in the same direction within the MWRTA bus system only. Transfers are not compatible with the MBTA system. One transfer per paid fare is issued upon request, and must be presented to the next driver within 90 minutes.

Riders can connect to the MBTA Commuter Rails in Downtown Framingham, West Natick, Natick Center, Ashland, and Southborough, as well as the MBTA Green Line at Woodland.

There is no service provided on the following holidays:

New Year's Day, Easter, Patriot's Day,
Memorial Day, Independence Day, Labor Day,
Thanksgiving Day, Christmas Day.



MWRTA Customer Service:

Ph: (508) 935-2222
Central Hub: 15 Blandin Ave.
Framingham, MA 01702

www.mwrta.com Follow us: @MWRTA



Download the MWRTA
CATCH App on Apple
& Google Play stores!



Scan QR code with
your phone to go
to the MWRTA
website.

ROUTE 14 WEEKEND

14

		<u>AM</u>				<u>PM</u>			
OUTBOUND	Blandin Hub (15 Blandin Ave.)	8:42*	~	~	~	~	~	~	~
	Milford Crossings	9:17	10:19	11:23	12:30	1:30	2:30	3:26	4:31
	Target	9:21	10:26	11:30	12:32	1:32	2:37	3:29	4:34
	East Main St. Bus Shelter	9:34	10:38	11:42	12:43	1:39	2:43	3:38	4:43
	Milford Town Hall	9:35	10:39	11:43	12:44	1:40	2:46	3:39	4:44
	Milford Senior Center	9:36	10:40	11:44	12:45	1:41	2:47	3:40	4:45
	Main St. @ Police Station	9:37	10:41	11:45	12:46	1:42	2:48	3:41	4:46
	EMK Community Health	9:41	10:46	11:50	12:48	1:47	2:49	3:42	4:47
	Milford Regional Hospital	9:44	10:49	11:53	12:51	1:50	2:51	3:44	4:49
INBOUND	Shaw's / Walgreens	9:47	10:52	11:56	12:55	1:55	2:55	3:45	4:50
	Milford High School	9:50	10:55	11:59	12:58	2:00	2:59	3:51	4:56
	Colonial / Capital Housing	9:51	10:56	12:00	12:59	2:03	3:00	3:52	4:57
	Birmingham Court	9:57	11:03	12:06	1:07	2:10	3:07	3:59	5:04
	Milford Library	10:00	11:05	12:07	1:09	2:14	3:10	4:04	5:09
	Milford Town Hall	10:04	11:08	12:12	1:13	2:15	3:13	4:06	5:11
	Big Y	10:06	11:10	12:14	1:15	2:18	3:16	4:09	5:14
	Kohls	10:09	11:13	12:16	1:17	2:19	3:19	4:12	5:17
	Milford Crossings	10:14	11:18	12:20	1:21	2:20	3:23	4:26	5:31
	Blandin Hub (15 Blandin Ave.)	~	~	~	~	~	~	~	6:06*

	<u>Route 6*</u>	<u>AM</u>	<u>PM</u>
Blandin Hub (15 Blandin Ave.)	8:42	~	
Framingham MBTA	8:46	~	
Winthrop / Hollis Sts.	8:48	~	
Market Basket Plaza at Big Lots	8:52	~	
Shaw's	8:56	~	
Washington St. at Cong. Church	9:02	~	
Milford Crossings	9:12	~	
Milford Crossings	~	5:31	
Holliston Public Library	~	5:43	
Shaw's	~	5:50	
Market Basket Plaza at Big Lots	~	5:54	
Winthrop / Hollis Sts.	~	5:56	
Framingham MBTA	~	6:00	
Blandin Hub (15 Blandin Ave.)	~	6:06	

Information

Scheduled times are only approximate; please wait for the MWRTA 5 - 10 minutes in advance of scheduled times to assure not missing the bus.

For up to the minute bus information call the MWRTA at (508) 935 - 2222 or visit www.mwrta.com/ download the MWRTA Catch App for GPS tracking. The MWRTA uses the Flag Down System which allows buses to stop anywhere along their routes to pick up passengers, where it is safe to do so. Passengers can hail MWRTA buses by waving.

*The Route 14 will depart from and return to the Blandin Hub as the Route 6