

4N

ROUTE 4 NORTH WEEKDAY

4N

ROUTE 4 NORTH WEEKDAY



MetroWest Regional Transportation Authority

Fare Information

	Cash	CatchCard	Monthly Pass
Adult:	\$1.50	\$1.25	\$20.00
Senior (65 years of age or older*):	\$0.75	\$0.70	\$10.00
Individuals with Disabilities:	\$0.75	\$0.70	\$10.00
Student with valid student ID:	\$1.00	N/A	N/A
Children under 6 (with adult):	Free		
Active Duty men & women in uniform:	Free		

*To receive the senior discount, a photo ID with birth date listed must be presented. MBTA Access Card, Medicare Card, or MWRTA TAP Pass are accepted as proof of eligibility.

Children under 12 years old may not ride unaccompanied.

Catch Cards can be obtained from drivers on the bus, or at the MWRTA Blandin Hub.

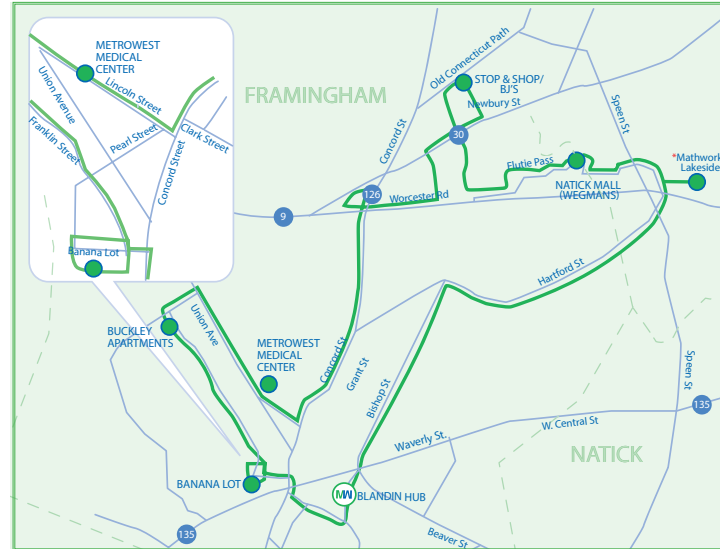
Transfers / Connections

Transfer slips are available on all MWRTA buses and are good for one transfer going in the same direction within the MWRTA bus system only. Transfers are not compatible with the MBTA system. One transfer per paid fare is issued upon request, and must be presented to the next driver within 90 minutes.

Riders can connect to the MBTA Commuter Rails in Downtown Framingham, West Natick, Natick Center, Ashland, and Southborough, as well as the MBTA Green Line at Woodland.

There is no service provided on the following holidays:

New Year's Day, Easter, Patriot's Day, Memorial Day,
Independence Day, Thanksgiving Day, Christmas Day.



MWRTA Customer Service:

(508) 935-2222

Blandin Hub: 15 Blandin Ave.

Framingham, MA 01702

www.mwrtta.com



Follow Us: @mwrtta



Download the MWRTA
CATCH App on Apple
& Google Play stores!



Scan QR code with
your phone to go
to the MWRTA
website.

AM

Blandin Hub (15 Blandin Ave.)	7:05	7:35	8:05	8:35	9:05	9:35	10:05	10:35	11:05	11:35
Mathworks Lakeside	7:14	7:44	8:14	8:44	9:14	9:44	10:14	10:44	11:14	11:44
Natick Mall (Wegmans Shelter)	7:19	7:49	8:19	8:49	9:19	9:49	10:19	10:49	11:19	11:49
Shopper's World Bus Shelter	7:23	7:53	8:23	8:53	9:23	9:53	10:23	10:53	11:23	11:53
Kohl's Bus Shelter	7:25	7:55	8:25	8:55	9:25	9:55	10:25	10:55	11:25	11:55
Stop and Shop / BJ's	7:30	8:00	8:30	9:00	9:30	10:00	10:30	11:00	11:30	12:00
Walmart	7:34	8:04	8:34	9:04	9:34	10:04	10:34	11:04	11:34	12:04
Concord St. / Anzio Rd.	7:37	8:07	8:37	9:07	9:37	10:07	10:37	11:07	11:37	12:07
MetroWest Medical Center	7:41	8:11	8:41	9:11	9:41	10:11	10:41	11:11	11:41	12:11
Buckley Apartments (Franklin St.)	7:44	8:14	8:44	9:14	9:44	10:14	10:44	11:14	11:44	12:14
Banana Lot	7:51	8:21	8:51	9:21	9:51	10:21	10:51	11:21	11:51	12:21
Blandin Hub (15 Blandin Ave.)	7:57	8:27	8:57	9:27	9:57	10:27	10:57	11:27	11:57	12:27

PM

Blandin Hub (15 Blandin Ave.)	12:05	12:35	1:05	1:35	2:05	2:35	3:05	3:35	4:05	4:35	5:05	5:35	6:05	6:35	7:05	7:35	8:05	9:05	10:05
Mathworks Lakeside	12:14	12:44	1:14	1:44	2:14	2:44	3:14	3:44	4:14	4:45	5:15	5:45	6:14	6:44	7:14	7:44	~	~	~
Natick Mall (Wegmans Shelter)	12:19	12:49	1:19	1:49	2:19	2:49	3:19	3:49	4:19	4:49	5:19	5:49	6:19	6:49	7:19	7:49	8:19	9:19	10:19
Shopper's World Bus Shelter	12:23	12:53	1:23	1:53	2:23	2:53	3:23	3:53	4:23	4:53	5:23	5:53	6:23	6:53	7:23	7:53	8:23	9:23	10:23
Kohl's Bus Shelter	12:25	12:55	1:25	1:55	2:25	2:55	3:25	3:55	4:25	4:55	5:25	5:55	6:25	6:55	7:25	7:55	8:25	9:25	10:25
Stop and Shop / BJ's	12:30	1:00	1:30	2:00	2:30	3:00	3:30	4:00	4:30	5:00	5:30	6:00	6:30	7:00	7:30	8:00	8:30	9:30	10:30
Walmart	12:34	1:04	1:34	2:04	2:34	3:04	3:34	4:04	4:34	5:04	5:34	6:04	6:34	7:04	7:34	8:04	8:34	9:34	10:34
Concord St. / Anzio Rd.	12:37	1:07	1:37	2:07	2:37	3:08	3:39	4:10	4:40	5:09	5:39	6:08	6:37	7:07	7:37	8:07	8:37	9:37	10:37
MetroWest Medical Center	12:41	1:11	1:41	2:11	2:41	3:11	3:41	4:14	4:45	5:14	5:45	6:13	6:41	7:11	7:41	8:11	8:41	9:41	10:41
Buckley Apartments (Franklin St.)	12:44	1:14	1:44	2:14	2:44	3:14	3:44	4:18	4:48	5:18	5:48	6:18	6:44	7:14	7:44	8:14	8:44	9:44	10:44
Banana Lot	12:51	1:21	1:51	2:21	2:51	3:21	3:51	4:21	4:51	5:25	5:55	6:21	6:51	7:21	7:51	8:21	8:51	9:51	10:51
Blandin Hub (15 Blandin Ave.)	12:57	1:27	1:57	2:27	2:57	3:27	3:57	4:27	4:57	5:30	6:00	6:27	6:57	7:27	7:57	8:27	8:57	9:57	10:57

Information

Scheduled times are only approximate; please wait for the MWRTA ten minutes in advance of schedule times to assure not missing the bus.

For up to the minute bus information, call the MWRTA at (508) 935-2222 or visit www.MWRTA.com for GPS Tracking.

The MWRTA uses the Flag Down System which allows buses to stop anywhere along their routes to pick up passengers, where it is safe to do so. Passengers can hail MWRTA buses by waving.

Transfers

Route 4 North passengers can make the following transfers:

Routes 1, 2, 3, 9, 10, & 11 at the Natick Mall

Routes 2 & 3 at the MetroWest Medical Center

Routes 4 South, 5, 6, 10, & 11 at the Blandin Hub (15 Blandin Ave.)

Routes 2, 3, & 7 at the Banana Lot

4\$

ROUTE 4 SOUTH WEEKDAY

4\$

ROUTE 4 SOUTH WEEKDAY



MetroWest Regional Transportation Authority

Fare Information

	Cash	CatchCard	Monthly Pass
Adult:	\$1.50	\$1.25	\$20.00
Senior (65 years of age or older*):	\$0.75	\$0.70	\$10.00
Individuals with Disabilities:	\$0.75	\$0.70	\$10.00
Student with valid student ID:	\$1.00	N/A	N/A
Children under 6 (with adult):	Free		
Active Duty men & women in uniform:	Free		

*To receive the senior discount, a photo ID with birth date listed must be presented. MBTA Access Card, Medicare Card, or MWRTA TAP Pass are accepted as proof of eligibility.
Children under 12 years old may not ride unaccompanied.
Catch Cards can be obtained from drivers on the bus, or at the MWRTA Blandin Hub.

Transfers / Connections

Transfer slips are available on all MWRTA buses and are good for one transfer going in the same direction within the MWRTA bus system only. Transfers are not compatible with the MBTA system. One transfer per paid fare is issued upon request, and must be presented to the next driver within 90 minutes.

Riders can connect to the MBTA Commuter Rails in Downtown Framingham, West Natick, Natick Center, Ashland, and Southborough, as well as the MBTA Green Line at Woodland.

There is no service provided on the following holidays:

New Year's Day, Easter, Patriot's Day, Memorial Day,
Independence Day, Thanksgiving Day, Christmas Day.



MWRTA Customer Service:

(508) 935-2222

Blandin Hub: 15 Blandin Ave.
Framingham, MA 01702

www.mwrta.com



Follow us: @MWRTA



Download the MWRTA
CATCH App on Apple
& Google Play stores!



Scan QR code with
your phone to go
to the MWRTA
website.

AM

Blandin Hub (15 Blandin Ave.)	6:10	6:50	7:32	8:15	8:58	9:40	10:25	11:10
Second St at the Rec Center	6:14	6:54	7:36	8:19	9:02	9:44	10:29	11:14
Waverly St. at N+1 Cyclery	6:16	6:56	7:38	8:21	9:04	9:46	10:31	11:16
Framingham Commuter Rail Station	6:20	7:00	7:42	8:25	9:08	9:50	10:35	11:20
Bethany Hill*	6:23	7:04	7:46	8:29	9:12	9:54	10:39	11:24
Memorial House	6:27	7:08	7:50	8:32	9:15	9:57	10:42	11:27
Market Basket Plaza at Big Lots	6:31	7:12	7:54	8:36	9:19	10:01	10:46	11:31
Shaw's	6:35	7:16	7:58	8:40	9:23	10:05	10:50	11:35
Waushakum / Arlington St.	6:42	7:23	8:05	8:47	9:30	10:12	10:57	11:42
Blandin Hub (15 Blandin Ave.)	6:45	7:26	8:08	8:50	9:33	10:15	11:00	11:45

PM

Blandin Hub (15 Blandin Ave.)	11:55	12:40	1:25	2:15	3:00	3:48	4:40	5:28	6:18	7:10	8:00	8:50	9:35
Beaver / Second Sts.	11:59	12:44	1:29	2:19	3:05	3:53	4:45	5:33	6:22	7:14	8:04	8:54	9:39
Waverly St. at N+1 Cyclery	12:01	12:46	1:31	2:22	3:08	3:56	4:48	5:36	6:24	7:17	8:07	8:57	9:42
Framingham Commuter Rail Station	12:05	12:50	1:35	2:26	3:13	4:01	4:53	5:42	6:29	7:22	8:12	9:02	9:47
Bethany Hill*	12:09	12:54	1:39	2:30	3:17	4:05	4:57	5:46	6:33	7:26	8:16	9:06	9:58
Memorial House	12:12	12:57	1:42	2:33	3:21	4:09	5:01	5:49	6:36	7:29	8:19	9:09	10:01
Market Basket Plaza at Big Lots	12:16	1:01	1:46	2:37	3:26	4:14	5:06	5:53	6:40	7:33	8:23	9:13	10:05
Shaw's	12:20	1:05	1:50	2:41	3:31	4:19	5:11	5:58	6:44	7:37	8:27	9:17	10:09
Waushakum / Arlington St.	12:27	1:12	1:57	2:48	3:38	4:26	5:18	6:05	6:51	7:44	8:34	9:24	10:16
Blandin Hub (15 Blandin Ave.)	12:30	1:15	2:00	2:51	3:42	4:30	5:21	6:09	7:00	7:53	8:43	9:33	10:25

Transfers

Route 4 South passengers can make the following transfers:

- Routes 4N, 5, 6, 10, & 11 at the Blandin Hub,
- Routes 5 & 6 at the Framingham MBTA Station,
- Route 6 at Shaw's or Market Basket.

*Stop may NOT be serviced due to snow/ice.

Scheduled Times

Scheduled times are only approximate; please wait for the MWRTA ten minutes in advance of scheduled times to ensure not missing the bus.

The MWRTA uses the Flag Down System which allows buses to stop anywhere along their routes to pick up passengers, where it is safe to do so. Passengers can hail MWRTA buses by waving.

6

ROUTE 6 WEEKDAY



MetroWest Regional Transportation Authority

Fare Information

	Cash	CatchCard	Monthly Pass
Adult:	\$1.50	\$1.25	\$20.00
Senior (65 years of age or older*):	\$0.75	\$0.70	\$10.00
Individuals with Disabilities:	\$0.75	\$0.70	\$10.00
Student with valid student ID:	\$1.00	N/A	N/A
Children under 6 (with adult):	Free		
Active Duty men & women in uniform:	Free		

*To receive the senior discount, a photo ID with birth date listed must be presented. MBTA Access Card, Medicare Card, or MWRTA TAP Pass are accepted as proof of eligibility.
Children under 12 years old may not ride unaccompanied.
Catch Cards can be obtained from drivers on the bus, or at the MWRTA Blandin Hub.

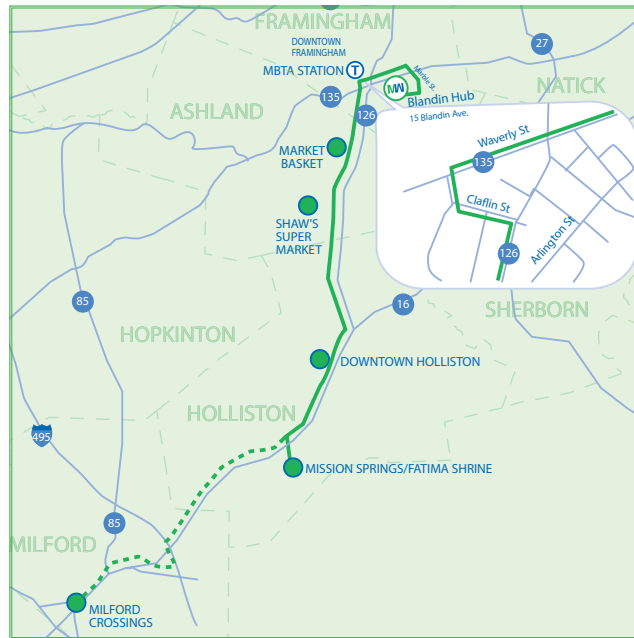
Transfers / Connections

Transfer slips are available on all MWRTA buses and are good for one transfer going in the same direction within the MWRTA bus system only. Transfers are not compatible with the MBTA system. One transfer per paid fare is issued upon request, and must be presented to the next driver within 90 minutes.

Riders can connect to the MBTA Commuter Rails in Downtown Framingham, West Natick, Natick Center, Ashland, and Southborough, as well as the MBTA Green Line at Woodland.

There is no service provided on the following holidays:

New Year's Day, Easter, Patriot's Day, Memorial Day,
Independence Day, Thanksgiving Day, Christmas Day.



MWRTA Customer Service:

Ph: (508) 935-2222

Central Hub: 15 Blandin Ave.

Framingham, MA 01702

www.mwrt.com



Follow us: @MWRTA



Download the MWRTA
CATCH App on Apple
& Google Play stores!



Scan QR code with
your phone to go
to the MWRTA
website.

6

ROUTE 6 WEEKDAY

AMPM

OUTBOUND	Blandin Hub (15 Blandin Ave.)	5:50	7:14	8:30	9:40	10:52	12:04	1:10	2:00	3:30	4:48	6:08	7:12	~
	Framingham MBTA	5:56	7:18	8:34	9:43	10:55	12:08	1:14	2:04	3:34	4:53	6:12	7:17	~
	Winthrop / Hollis Sts.	5:58	7:20	8:36	9:45	10:57	12:10	1:16	2:06	3:36	4:55	6:14	7:19	~
	Market Basket Plaza at Big Lots	~	7:23	8:40	9:49	11:01	12:14	1:20	2:10	3:42	5:00	6:18	7:24	~
	Shaw's	~	7:26	8:44	9:53	11:05	12:17	1:24	2:15	3:47	5:05	6:22	7:28	~
	Washington St. at Cong. Church	6:08	7:33	8:50	9:59	11:11	12:24	1:30	2:22	3:53	5:12	6:28	7:34	~
	Milford Crossings	~	7:43	9:00	10:10	11:22	12:34	1:40	2:34	4:05	5:25	6:40	7:44	~
	School St./Spruce St.	6:25	~	~	~	~	~	~	~	~	~	~	~	~
INBOUND	Milford Crossings	6:35	7:55	9:05	10:15	11:27	12:36	1:42	2:50	4:08	5:30	6:44	7:47	9:55*
	Holliston Public Library	6:43	8:07	9:17	10:27	11:39	12:48	1:54	3:02	4:20	5:42	6:49	7:57	10:05
	Shaw's	~	8:13	9:23	10:33	11:45	12:54	2:00	3:08	4:28	5:50	6:54	8:03	10:11
	Market Basket Plaza at Big Lots	~	8:17	9:27	10:37	11:49	12:58	2:04	3:13	4:33	5:55	6:58	8:07	10:15
	Winthrop / Hollis Sts.	6:54	8:19	9:29	10:39	11:51	1:00	2:06	3:16	4:36	5:58	7:00	8:10	10:18
	Framingham MBTA	6:58	8:23	9:32	10:42	11:54	1:03	2:09	3:20	4:39	6:01	7:04	8:13	10:22
	Blandin Hub (15 Blandin Ave.)	7:04	8:28	9:35	10:46	11:58	1:07	2:15	3:25	4:43	6:05	7:07	8:18	10:27

Scheduled Times

Scheduled times are only approximate; please wait for the MWRTA ten minutes in advance of scheduled times to assure not missing the bus. For up to the minute bus information call MWRTA at (508) 935 -2222 or visit www.mwrt.com for GPS tracking.

The MWRTA uses the Flag Down System which allows buses to stop anywhere along their routes to pick up passengers, where it is safe to do so. Passengers can hail MWRTA buses by waving.

Transfers

Route 6 passengers can make the following transfers:

Route 14 at Milford Crossings (Stop & Shop)

Route 4S & 5 at the Framingham MBTA station
Routes 4N, 4S, 5, 10, and 11 at the Blandin Hub.

Passengers may request a pick up at Mission Springs
by calling (508) 935-2222

* The last loop of the Route 14 will return to the Blandin Hub as the Route 6

7

ROUTE 7 WEEKDAY



MetroWest Regional Transportation Authority

Fare Information

	Cash	CatchCard	Monthly Pass
Adult:	\$1.50	\$1.25	\$20.00
Senior (65 years of age or older*):	\$0.75	\$0.70	\$10.00
Individuals with Disabilities:	\$0.75	\$0.70	\$10.00
Student with valid student ID:	\$1.00	N/A	N/A
Children under 6 (with adult):	Free		
Active Duty men & women in uniform:	Free		

*To receive the senior discount, a photo ID with birth date listed must be presented. MBTA Access Card, Medicare Card, or MWRTA TAP Pass are accepted as proof of eligibility.
Children under 12 years old may not ride unaccompanied.
Catch Cards can be obtained from drivers on the bus, or at the MWRTA Blandin Hub.

Transfers / Connections

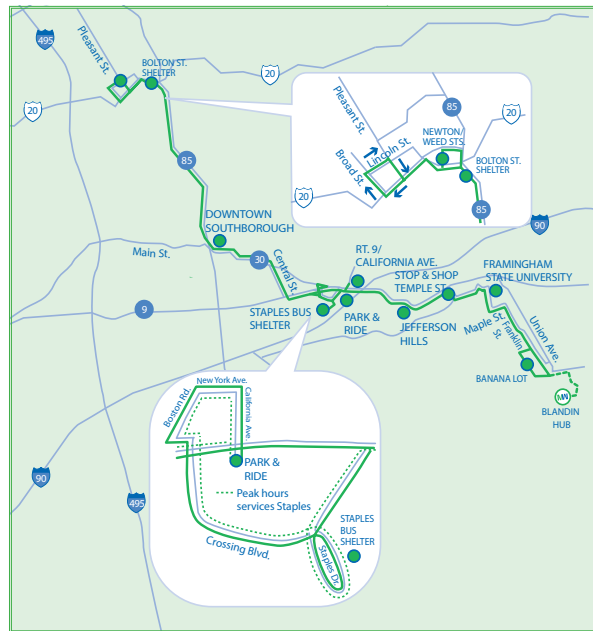
Transfer slips are available on all MWRTA buses and are good for one transfer going in the same direction within the MWRTA bus system only. Transfers are not compatible with the MBTA system. One transfer per paid fare is issued upon request, and must be presented to the next driver within 90 minutes.

Riders can connect to the MBTA Commuter Rails in Downtown Framingham, West Natick, Natick Center, Ashland, and Southborough, as well as the MBTA Green Line at Woodland.

For MBTA schedule and service information, please call (617) 222-3200.

There is no service provided on the following holidays:

New Year's Day, Easter, Patriot's Day, Memorial Day,
Independence Day, Thanksgiving Day, Christmas Day.



MWRTA Customer Service:

Ph: (508) 935-2222

Central Hub: 15 Blandin Ave.

Framingham, MA 01702

www.mwrtat.com



Follow us: @MWRTA



Download the MWRTA
CATCH App on Apple
& Google Play stores!



Scan QR code with
your phone to go
to the MWRTA
website.

7

ROUTE 7 WEEKDAY

Outbound**AM****PM**

Blandin Hub (15 Blandin Ave.)	5:30	6:15	6:40	~	~	~	~	12:00	1:00	1:47	1:45	~	~	~	~	~	~	~	~
Banana Lot	5:37	6:22	6:50	7:40	8:35	9:50	10:50	12:10	1:10	1:50	1:50	3:15	4:05	5:30	6:20	7:37	8:19	9:15	9:40
FSU / McCarthy Center	5:43	6:28	6:56	7:46	8:41	9:56	10:56	12:15	1:15	~	1:56	3:21	4:11	5:36	6:26	7:43	8:25	9:21	9:46
Stop & Shop / Temple St.	5:49	6:34	7:02	7:52	8:47	10:02	11:02	12:20	1:20	~	2:02	3:27	4:17	5:42	6:32	7:49	8:31	9:27	9:52
The Green at 9/90 Apartments	5:55	6:40	~	7:58	8:53	10:08	11:08	12:25	1:25	~	2:08	3:33	4:23	5:48	6:38	7:55	8:37	9:33	9:58
Staples Bus Shelter	6:01	6:46	~	8:04	8:59	10:14	11:14	12:30	1:30	~	2:14	3:39	4:29	5:54	6:44	~	~	~	~
California Ave. at Launch Entertainment	6:11	6:56	~	8:14	9:09	10:24	11:24	12:38	1:38	~	2:24	3:49	4:39	6:04	6:52	7:59	8:41	9:37	10:04
Downtown Southborough	6:21	7:06	~	8:24	9:19	10:34	11:34	~	1:46	~	2:34	3:59	4:49	6:14	7:02	8:09	~	~	~
Main St. (Marlborough)	6:29	7:14	7:26	8:32	9:27	10:42	11:42	~	1:54	~	2:42	4:07	4:57	6:22	7:10	8:17	~	~	~
Academy Knoll / Broad St.	6:35	7:20	~	8:38	9:33	10:48	11:48	~	2:00	~	2:48	4:13	5:03	6:28	7:16	8:23	~	~	~
Newton / Weed Sts.	6:37	7:25	~	8:43	9:38	10:53	11:53	1:05	2:05	2:17	2:53	4:18	5:08	6:33	7:21	8:28	~	~	10:18

Inbound**AM****PM**

Newton / Weed Sts.	6:37	7:30	~	8:48	9:43	10:58	11:58	1:05	2:10	2:14	2:58	4:23	5:13	6:33	7:26	8:31	~	~	~	10:20
Bolton St. Bus Shelter	6:40	7:33	~	8:51	9:46	11:01	12:01	1:08	2:13	~	3:01	4:26	5:16	6:36	7:29	8:34	~	~	10:08	~
Downtown Southborough	6:49	7:44	~	9:02	9:57	11:12	12:12	1:19	2:24	~	3:12	4:37	5:27	6:47	7:40	8:44	~	~	~	~
Stapes Bus Shelter	7:00	7:55	~	9:13	10:08	11:23	12:23	1:30	2:35	~	3:23	4:48	5:38	6:58	~	~	~	~	~	~
California Ave. at Launch Entertainment	7:07	8:04	~	9:22	10:17	11:32	12:32	1:39	2:44	~	3:32	4:57	5:47	7:07	7:48	8:52	8:45	9:39	10:21	10:34
The Green at 9/90 Apartments	7:11	8:10	~	9:28	10:23	11:38	12:38	1:46	2:50	~	3:38	5:03	5:53	7:13	7:54	8:58	8:51	9:45	10:24	10:40
Chapel Hill	7:12	8:12	~	9:30	10:25	11:40	12:40	1:48	2:52	~	3:40	5:05	5:55	7:16	7:56	9:00	8:53	9:47	10:26	10:42
Stop & Shop / Temple St.	7:14	8:17	~	9:35	10:30	11:45	12:45	1:53	2:57	~	3:45	5:10	6:00	7:20	8:01	9:05	8:58	9:52	10:31	10:47
FSU / McCarthy Center	7:18	8:23	~	9:41	10:36	11:51	12:51	1:58	3:03	~	3:51	5:16	6:06	7:26	8:07	9:11	9:04	9:58	10:35	10:53
Banana Lot	7:25	8:30	~	9:48	10:43	11:58	12:57	2:05	3:10	~	3:58	5:23	6:13	7:33	8:14	9:18	9:11	10:05	10:40	11:00
Blandin Hub (15 Blandin Ave.)	~	~	~	~	~	12:05	1:00	2:10	~	2:37	~	~	~	~	~	~	~	10:10	10:46	11:05

Information

Scheduled times are only approximate; please wait for the MWRTA ten minutes in advance of scheduled times to assure not missing the bus.

For up to the minute bus information call the MWRTA at (508) 935 - 2222 or visit www.mwrt.com for GPS tracking.

The MWRTA uses the Flag Down System which allows buses to stop anywhere along their routes to pick up passengers, where it is safe to do so. Passengers can hail MWRTA buses by waving.

Scheduled times in **red** are Routes 7C and 15, leaving from or returning to Framingham as the Route 7.

Banana Lot is the Framingham MBTA Commuter Rail Station Northside Parking Lot

Halstead Apartments was formerly known as the Jefferson Hills Apartments.

Transfers

Route 7 passengers can make the following transfers:

Routes 2, 3, 4N at the Banana Lot,

Route 9 at 9/90 Apartments, California Ave, and Staples Bus Shelter

Route 7C, 15 and Hudson Catch Connect at Newton/Weed Sts.

Route 9 Park & Ride will be closed due to construction, use California Ave at Launch

Entertainment Park until the lot reopens.

7C

ROUTE 7C WEEKDAY

ROUTE 7C Weekday



MetroWest Regional Transportation Authority



Fare Information

	Cash	CatchCard	Monthly Pass
Adult:	\$1.50	\$1.25	\$20.00
Senior (65 years of age or older*):	\$0.75	\$0.70	\$10.00
Individuals with Disabilities:	\$0.75	\$0.70	\$10.00
Student with valid student ID:	\$1.00	N/A	N/A
Children under 6 (with adult):	Free		
Active Duty men & women in uniform:	Free		

*To receive the senior discount, a photo ID with birth date listed must be presented. MBTA Access Card, Medicare Card, or MWRTA TAP Pass are accepted as proof of eligibility.

Children under 12 years old may not ride unaccompanied.

Catch Cards can be obtained from drivers on the bus, or at the MWRTA Blandin Hub.

Transfers / Connections

Transfer slips are available on all MWRTA buses and are good for one transfer going in the same direction within the MWRTA bus system only. Transfers are not compatible with the MBTA system. One transfer per paid fare is issued upon request, and must be presented to the next driver within 90 minutes.

Riders can connect to the MBTA Commuter Rails in Downtown Framingham, West Natick, Natick Center, Ashland, and Southborough, as well as the MBTA Green Line at Woodland.

There is no service provided on the following holidays:

New Year's Day, Easter, Patriot's Day, Memorial Day, Independence Day, Thanksgiving Day, Christmas Day.

MWRTA

Customer Service:

(508) 935-2222

Blandin Hub: 15 Blandin Ave.

www.mwrtta.com



Follow Us: @mwrtta

Scan the QR code with your smartphone to be directed to the MWRTA Routes and Schedules



Download the MWRTA CATCH App on Apple & Google Play stores!



7C

EastboundAMPM

Solomon Pond Mall (Bus Shelter)	~	8:04	9:50	11:36	1:10	~	2:48	4:27	6:05	7:45	9:12
Hannafords Plaza by AAA	~	8:16	10:02	11:46	1:22	~	3:00	4:39	6:17	7:55	9:22
Apex Entertainment (Bus Shelter)	~	8:19	10:05	11:49	1:24	~	3:03	4:42	6:20	7:57	9:25
Broad / Lincoln Sts.	~	8:26	10:12	11:55	1:30	~	3:09	4:48	6:26	8:03	9:31
Lincoln / Pleasant Sts.	~	8:28	10:14	11:57	1:32	~	3:11	4:51	6:29	8:05	9:34
Marlborough Hospital*	~	8:31	10:17	12:00	1:35	~	3:14	4:54	6:32	8:08	9:37
South Bolton / Main Sts.	~	8:38	10:24	12:06	1:41	~	3:20	5:00	6:38	8:14	9:43
Post Road Shopping Center - Price Chopper	~	8:42	10:28	12:10	1:45	~	3:24	5:04	6:42	8:18	9:47
Target	~	8:54	10:40	12:18	1:55	~	3:34	5:14	6:50	8:27	9:56
Wayside Inn Store	~	8:57	10:43	12:20	1:58	~	3:37	5:17	6:53	~	~

WestboundAMPM

Post Road Shopping Center - Price Chopper	~	9:05	10:51	12:28	2:08	~	3:47	5:27	7:02	8:34	10:04*
Main St. (Downtown Marlborough)	7:26*	9:10	10:56	12:32	2:12	~	3:51	5:31	7:06	8:38	~
Newton / Weed Sts.	7:29	9:13	10:59	12:34	2:14*	2:17*	3:53	5:33	7:08	8:40	~
Marlborough Hospital*	7:34	9:18	11:05	12:38	~	2:18	3:57	5:37	7:12	8:44	~
Lincoln / Pleasant Sts.	7:38	9:22	11:09	12:42	~	2:21	4:00	5:40	7:15	8:47	~
Broad / Lincoln Sts.	7:40	9:24	11:11	12:44	~	2:23	4:02	5:42	7:17	8:49	~
Apex Entertainment (Bus Shelter)	7:47	9:30	11:17	12:50	~	2:29	4:08	5:48	7:26	8:55	~
Hannafords Plaza by AAA	7:49	9:33	11:20	12:53	~	2:32	4:11	5:51	7:29	8:58	~
Solomon Pond Mall (Bus Shelter)	7:59	9:45	11:32	1:05	~	2:44	4:23	6:02	7:42	9:10	~

Scheduled Times

Scheduled times are only approximate; please wait for the MWRTA ten minutes in advance of scheduled times to assure not missing the bus. For up to the minute bus information call the MWRTA at 508-935-2222 or visit www.mwrta.com for GPS tracking.

The MWRTA uses the Flag Down System which allows buses to stop anywhere along their routes to pick up passengers, where it is safe to do so. Passengers can hail MWRTA buses by waving.

* Time points marked with a red asterisk continue from the Route 7.

Transfers

Route 7C passengers can make the following transfers:
Route 7, 15, and Catch Connect Hudson at Newton / Weed Sts.

Route 7C services the Blandin Hub at 6:40 am and 1:47 pm going to Marlborough and at 2:14 pm and 10:46 pm from Marlborough.

* Stop may NOT be serviced due to snow/ice.

14

ROUTE 14 WEEKDAY

14

ROUTE 14 WEEKDAY



MetroWest Regional Transportation Authority

Fare Information

	Cash	CatchCard	Monthly Pass
Adult:	\$1.50	\$1.25	\$20.00
Senior (65 years of age or older*):	\$0.75	\$0.70	\$10.00
Individuals with Disabilities:	\$0.75	\$0.70	\$10.00
Student with valid student ID:	\$1.00	N/A	N/A
Children under 6 (with adult):	Free		
Active Duty men & women in uniform:	Free		

*To receive the senior discount, a photo ID with birth date listed must be presented. MBTA Access Card, Medicare Card, or MWRTA TAP Pass are accepted as proof of eligibility. Children under 12 years old may not ride unaccompanied. Catch Cards can be obtained from drivers on the bus, or at the MWRTA Blandin Hub.

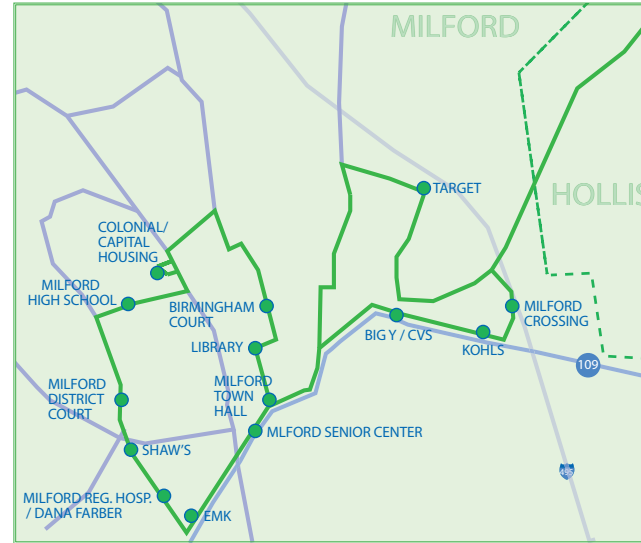
Transfers / Connections

Transfer slips are available on all MWRTA buses and are good for one transfer going in the same direction within the MWRTA bus system only. Transfers are not compatible with the MBTA system. One transfer per paid fare is issued upon request, and must be presented to the next driver within 90 minutes.

Riders can connect to the MBTA Commuter Rails in Downtown Framingham, West Natick, Natick Center, Ashland, and Southborough, as well as the MBTA Green Line at Woodland.

There is no service provided on the following holidays:

New Year's Day, Easter, Patriot's Day, Memorial Day, Independence Day, Thanksgiving Day, Christmas Day.



MWRTA Customer Service:

Ph: (508) 935-2222

Central Hub: 15 Blandin Ave.

Framingham, MA 01702

www.mwrtat.com



Follow us: @MWRTA



Download the MWRTA CATCH App on Apple & Google Play stores!



Scan QR code with your phone to go to the MWRTA website.

		AM						PM						
OUTBOUND	Blandin Hub (15 Blandin Ave.)	6:30	~	~	~	~	~	1:20	~	~	~	~	~	~
	Milford Crossings	6:57	8:09	9:17	10:25	11:35	12:42	1:55	2:55	4:09	5:20	6:40	7:55	8:55
	Target	7:00	8:11	9:21	10:32	11:42	12:44	1:57	3:02	4:12	5:25	6:45	8:00	9:00
	East Main St. Bus Shelter	7:10	8:24	9:34	10:44	11:54	12:55	2:04	3:08	4:21	5:34	6:53	8:09	9:09
	Milford Town Hall	7:11	8:25	9:35	10:45	11:55	12:56	2:05	3:11	4:22	5:35	6:55	8:11	9:11
	Milford Senior Center	7:12	8:26	9:36	10:46	11:56	12:57	2:06	3:12	4:23	5:36	6:57	8:12	9:12
	Main St. at Police Station	7:13	8:27	9:37	10:47	11:57	12:58	2:07	3:13	4:24	5:37	7:00	8:13	9:13
	EMK Community Health	7:20	8:30	9:41	10:52	12:02	1:00	2:12	3:14	4:25	5:38	7:05	8:15	9:15
	Milford Regional Hospital	7:23	8:33	9:44	10:55	12:05	1:03	2:15	3:16	4:27	5:41	7:09	8:19	9:19
INBOUND	Shaw's / Walgreens	7:26	8:36	9:47	10:58	12:08	1:07	2:20	3:20	4:28	5:43	7:11	8:21	9:21
	Milford High School	7:29	8:39	9:50	11:01	12:11	1:10	2:25	3:24	4:34	5:48	7:16	8:26	9:26
	Colonial / Capital Housing	7:30	8:40	9:51	11:02	12:12	1:11	2:28	3:25	4:35	5:49	7:20	8:28	9:28
	Birmingham Court	7:42	8:47	9:57	11:09	12:18	1:19	2:35	3:32	4:42	5:59	7:27	8:34	9:34
	Milford Library	7:45	8:50	10:00	11:11	12:19	1:21	2:39	3:35	4:47	6:03	7:31	8:38	9:38
	Milford Town Hall	7:47	8:54	10:04	11:14	12:24	1:25	2:40	3:38	4:49	6:05	7:33	8:40	9:40
	Big Y	7:50	8:58	10:06	11:16	12:26	1:27	2:43	3:41	4:52	6:09	7:37	8:44	9:44
	Kohls	7:52	9:00	10:09	11:19	12:28	1:29	2:44	3:44	4:55	6:12	7:39	8:47	9:47
	Milford Crossings	7:54	9:03	10:14	11:24	12:32	1:33	2:45	3:48	5:09	6:16	7:41	8:50	9:50*
	Blandin Hub (15 Blandin Ave.)	~	~	~	~	~	2:06	~	~	~	~	~	~	10:27

Scheduled Times

Scheduled times are only approximate; please wait for the MWRTA ten minutes in advance of scheduled times to assure not missing the bus.

For up to the minute bus information call the MWRTA at (508) 935 - 2222 or visit www.mwrt.com for GPS tracking. The MWRTA uses the Flag Down System which allows buses to stop anywhere along their routes to pick up passengers, where it is safe to do so. Passengers can hail MWRTA buses by waving.

Transfers

Route 14 passengers can make the following transfers:

Route 6 at Milford Crossing Stop & Shop

Routes 4N, 4S, 5, 6, 10, and 11 at the Blandin Hub.

*The Route 14 will return to the Blandin Hub for the night as the Route 6